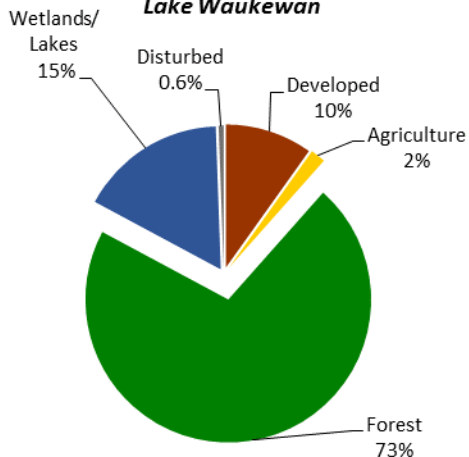
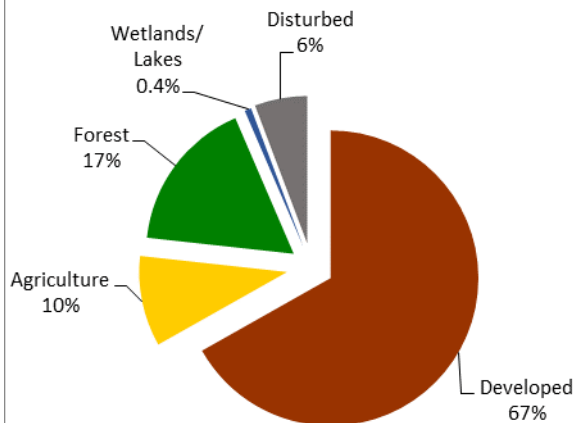


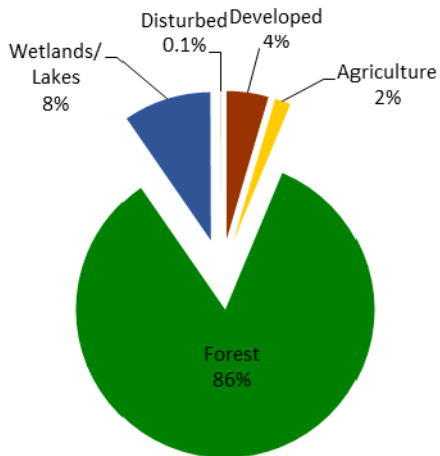
**Percent Land Area of Watershed:
*Lake Waukegan***



**Percent Contribution of Phosphorus:
*Lake Waukegan***



**Percent Land Area of Watershed
*Lake Winona***



**Percent Contribution of Phosphorus
*Lake Winona***

